

TRAVEL  
DIARY



Travel  
Diary



*Medical Notes*

*Travel  
Diary*

---

DATE

---

---

*A Gibson Book*

COPYRIGHT MCMLXV BY  
THE C.R.GIBSON COMPANY, NORWALK, CONNECTICUT  
PRINTED IN U.S.A.

NAME \_\_\_\_\_

\_\_\_\_\_

ADDRESS \_\_\_\_\_

\_\_\_\_\_

\_\_\_\_\_

\_\_\_\_\_

PASSPORT NO. \_\_\_\_\_

\_\_\_\_\_

DATE OF DEPARTURE \_\_\_\_\_

DATE OF RETURN \_\_\_\_\_

TRAVELING WITH \_\_\_\_\_

\_\_\_\_\_

\_\_\_\_\_

\_\_\_\_\_

\_\_\_\_\_

\_\_\_\_\_

\_\_\_\_\_

# Medical Notes

## IMMUNIZATIONS

DATE	TYPE

BLOOD TYPE \_\_\_\_\_

SPECIAL NOTES \_\_\_\_\_

\_\_\_\_\_

\_\_\_\_\_

\_\_\_\_\_

IN CASE OF EMERGENCY NOTIFY

\_\_\_\_\_

\_\_\_\_\_

\_\_\_\_\_

# Itinerary

DATE	FROM	TO	TIME LV.	ARRIVE
1975 2-5	Kirksville Mo	Jackson Miss.	4:50 AM	7:00 PM
2-6	Jackson Miss	New Orleans La.	7:30 AM	6:00 PM
2-7	New Orleans La	Crestview Fla.	12:30 PM	6:00 PM
2-8	Crestview Fla	Venice Fla	6:50 AM	9:00 PM
<del>2-9 Florida City Fla.</del>				
2-9	Venice Fla	Florida City Fla	8:30 AM	6:30 PM
2-10	Florida City Fla	West Palm Beach Fla	8:50	8:00
2-11	W. Palm Beach	Kissimmee	6:40	7:15
2-12	Kissimmee	Gainesville	7:20	5:45
2-13	Gainesville Fla	Ridgeland SC	11:30	6:30
2-14	Ridgeland SC	Abingdon Va	6:20	6:00
2-15	Abingdon Va	Frederick Md.	9:20	5:50
2-16	Frederick Md	New York N.Y.	7:00	7:10
2-17	New York N.Y	to Fremont O	8:10	6:10
2-18	Fremont O	Paw Paw Ill.	6:30	12:45
2-19	Paw Paw Ill	Kirksville	6:20	12:45
		Total		

VIA (OR MILEAGE)	CON-FIRM	ACCOMMODATIONS	CON-FIRM
731 mi			
314 mi			
265 mi			
538 mi			
—			
318 mi			
393 mi			
196 mi			
248 mi			
310 mi			
523 mi			
381 mi			
304 mi			
553 mi			
382 mi			
313 mi			
<u>5769</u> mi			







# Daily Record

DATE 4/4/74 WEATHER Clear + Cool

PLACE Fergus Falls Minn.

We drove from Kirkville today 22,081 to 22674-593  
34° at Kirkville. Snowing in Iowa. Lakes Ice covered in Minnesota. Staying at Falls Motel in Fergus Falls. Drove 6 AM to 6 PM.

4-5-74 Drove 7:30 AM to 6:00 PM.  
~~Reading 23275 to~~  
Reading 22674 to 23275 601 mi  
Drove from Fergus Falls, Minn to Indian Head, Saskatchewan Canada. Weather Clear + Nice  
Snow on the ground from Minn. to Indian Head Saskatchewan.  
Stayed at Motel 61, got stuck in ice and water in parking lot.

# Daily Record

DATE 4-6-74 WEATHER

PLACE

Golden, British Columbia  
Drove from Indian Head, Sask.  
to Golden B.C. 23 275 to 23 968

693 Miles. 6:30 AM Central time  
to 6:00 P.M. Mountain time

Snowed last night and about  
 $\frac{1}{2}$  of the morning

AM at Golden Gate Motel

4-7-74 Vancouver. We got here  
from Golden just after 3 P.M.  
Drove 503 Miles from 23 968 to  
24, 471. We started about 6:30 AM

# Daily Record

DATE 4-26-74 WEATHER Rainy

PLACE Vancouver B.C.

Reading at Start 24512

Got to Colville Washington

Reading 24904 Traveled 392

4-27-74 Rainy most of day

Clearing this afternoon

Left Colville Washington reading

24904 got to ~~Bellingham~~ Montana

Reading 25531 - 627 Miles

4-28-74 Snowing when we left

Bellings this A.M. Just before

noon. We got to Mitchell

S.D. this 7:30 P.M. - 677 Miles

Reading at Mitchell 26208

Reading at Bellings 25531

677

# Daily Record

DATE 4-29-74 WEATHER Fair this AM

PLACE Raining this evening

Left Mitchell N.D. this AM

Reading 26208

Reading at home 26728

Mileage 520

174 Miles less by way of Spokane,  
Billings and Mitchell S.D.

than the way we went by,  
Winnipeg, Calgary and Hope

# Daily Record

DATE 2-5-75

WEATHER clear 56°

PLACE

Jackson Mississippi

We left Kinksville in a snowstorm,  
Ran out of it just west of St Louis.  
Rained on us until near Memphis  
Tenn. Cleared up nice before  
we got to Jackson Miss.  
A lot like spring. Lots of flowers  
blooming.

2-6-75 Today we went from  
Jackson Miss to New Orleans La.  
By way of Vicksburg, Natchez and  
Baton Rouge. Cloudy this A.M. and  
cleared off this afternoon.

We toured <sup>the</sup> battlefield at Vicksburg  
and two of the many Ante-  
Bellum Colonial homes at  
Natchez. The homes were very nice.  
Saw the Mardi Gras parade on  
Canal Street tonight. Had supper  
after the parade.

# Daily Record

DATE 2-7-75 WEATHER Clear Most of day  
PLACE Crestview Florida

We drove from New Orleans since about 12:30 this P.M.

We saw the old St. Louis cemetery in New Orleans this A.M.

We saw the city of New Orleans from the observation tower on top of the International Trade building. It was very interesting and a perfect viewpoint.

We visited the Chalmette National historical park where the battle of New Orleans was fought.

2-8-75 Clear + warm

Place Venice Florida

We drove from Clearview today by way of, Gainsville, Tampa - St. Petersburg + Sarasota.

Had trouble with alternator.

Had it worked on at Gainsville.

Met Dean's friends Mr + Mrs Schumking.

# Daily Record

DATE 2-9-75 WEATHER Clear Warm

PLACE Florida City Florida

We saw the Everglades and The Everglades National Park. Very interesting. We saw lots of alligators in their natural surroundings, also birds, Turtles, Etc.

2

2-10-75 This A.M. raining  
This P.M. Mostly Clear

We drove from Florida City to Key West to West Palm Beach by way of Miami, Miami <sup>Beach</sup>, Holly-wood and West ~~Palm~~ Palm Beach.

2-11-75 We drove from West Palm Beach to Kissimmee Fla. Then to Disney World, and back to Kissimmee. We got to Disney World about 11:00 A.M. and left just before 7:00 P.M.

Very entertaining.

Mom called Leon this evening

# Daily Record

DATE 2-12-75 WEATHER Clear AM <sup>cloudy</sup> Raining PM

PLACE Gainesville Fla. We drove from Kissimmee to Gainesville by way of The Kennedy Space Center, Very interesting.

Bought a new car battery today  
2-13-75 Clear Day

Ridgeland S.C. We drove from Gainesville Fla to Ridgeland by way of St Augustine Fla We saw the old fort there St Augustine is the oldest settlement in the United States We had the alternator changed on the car. at Gainesville. 2<sup>nd</sup> One

2-14-75 Clear Abingdon Va, the alternator did not charge.

The car would not start when we stopped at Abington. We saw the Great Smoky Mountains National Park. Waiting in Car.

# Daily Record

DATE 2-15-75 WEATHER Partly Cloudy  
PLACE Frederick Md.

We had the alternator replaced on the car at Abington Va. before we started about 9:20 A.M.

It is the third different one we have had put on the car since we started on this trip. It seems to be working OK this evening.

We came through ~~the~~ Charles Town West Virginia where John Brown was tried and hanged and on to Hagers Ferry where he raided the U.S. Arsenal.

2-16-75 We went to the Gettysburg Battlefield. Spent most of the A.M. Afternoon we drove to Philadelphia. We saw the Liberty Bell and took a tour of historical buildings. The Gettysburg Battlefield and The tour at Philadelphia were both very interesting. Place No. 11-9.

# Daily Record

DATE 2-17-75 WEATHER Cloudy + raining  
PLACE Fremont Ohio

Dean drove us out of New York.  
We then drove on 80 highway  
from New York to Fremont Ohio  
~~555~~ Miles 553

2-18-75 Snow + Rain  
Paw Paw Ill.

We drove from Fremont Ohio  
to juniors at Paw Paw Ill.  
Got there soon after noon

2-19-75 Clear  
Kirksville

We drove from Paw Paw  
Ill. to Kirksville. Got home  
at 12:45 P.M. It has been  
a real nice trip. We drove  
a total of 5769 Miles  
We were gone 15 days.

# Daily Record <sup>3407</sup> <sub>Top</sub>

DATE 9-7-75 WEATHER Clear 85° Temp

PLACE Longmont Colorado.

We left Kirkville at 5:00 AM  
this morning. Got here about  
7:00 P.M. Drove 778 Miles

We came by way of Manhattan  
Kansas. Bof Linders  
were not at home.

9-8-75 Clear Warm

We drove from Longmont Colo.  
to Burley Idaho, 639 Miles  
By way of Cheyenne Wyo and  
Alden Utah

# Daily Record

DATE 9-9-75 WEATHER clear + pleasant

PLACE Chehalis Washington

We drove here from Burley Idaho 668 Miles, today.

We came through Boise Idaho and Portland Oregon.

9-10-75

clear + pleasant

Vancouver B.C.

We drove here from Chehalis Washington 235 Miles today

We crossed the border at Blaine no trouble.

# Daily Record

DATE 9-25-75 WEATHER Fair

PLACE We left Harolds at  
Vancouver at 11:45 AM.

We went to Nanaimo on  
Vancouver island by  
ferry. We went north from  
Nanaimo for about 25 miles.  
Picked up a lot of shells on  
a real nice beach. We drove  
to Victoria and took a ferry  
to Port Angeles, Washington.  
We got to Port Angeles about  
10 O'clock and stayed there  
for the night.

9-26-75

This day we drove from  
Port Angeles to Prosser  
Washington by way of  
Olympia, Parkland,  
Morton and Yakima. We  
bought 25 lb of honey at  
Yakima. Fair & nice weather

# Daily Record

DATE 9-27-75 WEATHER

PLACE

This day we drove from Prosser Washington to Heyburn Idaho (Burley) by way of Pendleton Oregon and Boise and Twin Falls Idaho.  
Weather fair + nice.

9-28-75

This day we drove from Heyburn Idaho to Sidney Nebraska by way of Ogden Utah and Cheyenne Wyo. Weather clear

9-29-75

This day we drove from Sidney Nebraska to home by way of Lincoln and Nebraska City Neb.  
Weather Fair and nice

# Daily Record

DATE 1-22-76 WEATHER Clear + Warm

PLACE Cheyenne Wyo. Temp 55° today

We drove from Kirksville to Cheyenne by way of Lincoln Neb.

Drove 714 Miles today

1-23-76 Partly cloudy

Mild + damp, Foggy

Drove from Cheyenne Wyo. to Hayden Idaho today on

route no 80. We quit driving at 4:15 P.M. on account of fog

We drove 576 Miles today

1-24-76 Warm, foggy and partly cloudy

We ~~drove~~ drove from Hayden Idaho to Tumwater Washington.

We crossed the Columbia river just East of the Dalles and took

Route 14 to Interstate 5 near Vancouver Washington.

We drove 690 Miles

# Daily Record

DATE 1-25-76 WEATHER Cloudy  
PLACE Vancouver

We drove from Tumwater  
Washington to Vancouver B.C.  
this morning. Got here  
about 10 o'clock.

We drove 206 Miles  
making a total of 2186  
Miles from Kirksville Mo.  
To Vancouver B.C.

Speedometer Reading 13990

# Daily Record

DATE 2-19-76 WEATHER Raining H.P.C.  
PLACE Salem Oregon:

We drove from Vancouver B.C.  
to Salem Oregon 360 Miles  
We stopped about 6:30 P.M.

2-20-76 Foggy Early  
Later Clear + Warm.

We drove from Salem Ore.  
to Santa Cruz California  
today 679 Miles. We stopped  
at Willows California and  
at San Francisco. We saw  
the Fishermans wharf  
Area. Mr. Ruedy was not at  
home in Willows.

2-21-76 Drove to Villa Park  
today from Santa Cruz. Clear  
and Warm. High 77°  
Drove 431 Miles

15770 Speedometer reading  
1470 Mi Vancouver to Villa Park

# Daily Record

DATE 2-23-76 WEATHER

PLACE Tucson Arizona

We drove from Villa Park California today, 502 Miles  
Speedometer reading 16277  
Clear this A.M. Cloudy this P.M.  
We came by way of San Diego  
Yuma.

2-24-76 Warm + Partly Cloudy.  
Merkl Texas, Today we drove  
from Tucson Arizona 752 Mi,  
to Merkl Texas by way of  
El Paso Texas

2-25-67 Warm + Partly Cloudy.  
Today we drove home from Merkl  
Texas by way of Dallas Texas and  
Little Rock Arkansas. We got home  
just before Midnight. We drove  
981 Miles today.

We drove 5891 Miles on this  
trip

2235 Mi Los Angeles to Knoxville by San Diego

# Daily Record

DATE 3-16-77 WEATHER clear + Warm AM

PLACE Purcell Okla. Some clouds in PM

Started from home at 4:00 AM

this morning. Drove 606 miles.

Spent 2 1/2 hours at Bob Linders.

Had lunch and a nice short visit.

He returned my history of Adair

County book.

We came by way of Atchison

Kan. Manhattan Kan. Wichita

Kan and Oklahoma City 3112 Miles

3-17-77 Windy Warm + Mostly cloudy

Fort Hancock Texas We drove

From Purcell Okla. to Fort Hancock

Texas 704 miles by way of Ft Worth

Abilene and Odessa. High wind

lots of dust in the air 31816

# Daily Record

DATE 3-18-77 WEATHER Mostly Clear

PLACE El Cajon, Pennington Lodge Ft. Worth

We drove today from Fort Hancock Texas by way of El Paso Texas Las Cruces <sup>Johnson</sup> + Yuma 758 Mi Reading 32,574

3-19-77 Clear + Warm

We drove from El Cajon Calif. to Villa Park today, 110 Miles We got here before 8:00

We drove 2,178 Miles from Kinkaville by way of Ft. Worth, El Paso, San Diego. 32,684

3-20-77 to April 1, 1977 we stayed at Genes in Villa Park.

4-1-77 we drove to El Centro today from Genes by way of San Diego. 263 Miles

4-2-77 we drove to Ajo, Arizona today 302 Miles. Mark's Birthday. We saw the

302 Mi. Today

# Daily Record

DATE

WEATHER

PLACE Organ Pipe Cactus National Monument we went into Mexico at Lukeville.

Yesterday we saw the Navy yard and beaches, also the old mission and Old Town

Very interesting

(Hot)

4-3 to 9-1977 we stayed at Rio Rico Camp, 12 or 13 miles North of Nogales Mexico. We visited Nogales in Mexico, also a beautiful lake near the Mexican border.

We met the Smiths from the state of Washington.

Mrs Smith spoke German, which made it very nice for Opa who was with us. Mrs Smith was also a native German. Harold flew to a geologists Convention at Sacramento. He returned April 8, 1977 to Camp at Rio Rico

# Daily Record

DATE 4-9-77 WEATHER Clear Warm

PLACE We drove from Rio Rico

Arizona to Socorro New Mexico  
today by way of 19 to Tucson, 10 to  
Deming, 26 to 25 and 25 to Socorro.

4-10-1977 We drove from Socorro  
to Great Bend Kan. today 635 miles  
by way of Albuquerque N.M. to  
Tucumcari N.M. Rt 54 to Rt 281  
to Great Bend Kan.

4-11-77 We drove home today  
from Great Bend Kan. Got here  
about 2:30 441 miles  
Traveled 4535 miles on this  
trip.

# Daily Record

DATE Jan 11, 1978 WEATHER cloudy & Snowy  
PLACE Stroud Oklahoma.

Left Kikaville Mo at 5:00 AM  
this A.M., Oyl Reading 41,425  
Speedometer Reading at Stroud  
41,902.

We came by way of Brookfield  
Mo,

Harrisonville Mo, Joplin Mo.,  
and Tulsa Oklahoma

We drove 477 Miles today

We stopped at 3:45 PM on  
account of snow and poor  
driving conditions.

Motel Cost \$17.86

# Daily Record

DATE Jan 12, 1978 WEATHER cloudy a.m.  
PLACE Clear P.M.

Wagon Wheel Motel 51 Miles  
East of Albuquerque N.M.  
We drove from Stroud Okla  
today 547 Miles

Speedometer at Start 41902  
✓ at evening 42449

We drove three hours this  
a.m. on ice and packed  
snow. Ran out of ice  
about the Texas ~~line~~  
line.

We came by way of  
Oklahoma City, Amarillo  
Texas, Tucuman N.M.,  
& Santa Rosa N.M.

We drove on very slick  
ice this a.m. We saw  
lots of cars off the road.  
Motel Cost 14.04

# Daily Record

DATE Jan 13, 1978 WEATHER Clear + Warm

PLACE Blythe, California

We drove from 51 Miles East  
of Albuquerque N.M. to  
Blythe California by way  
of Albuquerque N.M., Gallup,  
Flagstaff, Ash Fork, Prescott,  
~~East~~ Elmerberg N.M. to  
Blythe Calif. 626 Miles  
Speedometer Reading 43,075.  
Motel Cost 21.47

$$\begin{array}{r} 477 \\ 547 \\ \hline 626 \\ \hline 1650 \end{array}$$

# Daily Record

DATE Jan 14, 1978 WEATHER Rainy

PLACE Villa Park California

We drove from Blythe California  
to Villa Park today 217 Mi  
by way of Indio, Riverside  
and Anaheim.

Started raining about 10 A.M.  
We got here about 10:30 A.M.  
1867 Miles from Kirksville  
Speedometer reading 43 292

# Daily Record

DATE

WEATHER

PLACE

Villa Park California

Jan 15 Rained Most all day

Jan 16 Rained Most of  
the afternoon.

Jan 17 Mostly clear today.  
We went to the Johnny  
Carson show tonight.  
Real good show!

Jan 18 Partly cloudy. No rain  
We went to the Descanso  
Gardens <sup>at</sup> La Canada Near  
Pasadena.

Jan 18 Rained this a.m.  
This P.M. We went to the  
Shopping Center in

# Daily Record

DATE Jan 20 WEATHER Clear Nice

PLACE This afternoon we went to the bird refuge in Modjeska Canyon. Today was Edith's 70<sup>th</sup> ~~birth~~ birthday. Carol baked a cake. Lucille called this evening.

Jan 21 we went to Kapistanso to do some whale watching but our tickets were not in order. We went to Newport beach and had a nice afternoon. Clear & Warm

# Daily Record

DATE Jan 22 WEATHER Clear + Warm

PLACE We went to Capistrano  
whale watching this AM.  
We watched them more than  
an hour, very interesting.  
We watched Alex + Eric play  
soccer. They won their  
game 5 to 0.

We also watched Kristin  
play soccer. Her team  
lost 2 to 3. They all play  
very well.

Jan 23 Clear + Windy  
We were around Gene's all  
day. Went to the grocery  
store and played with  
the kids

# Daily Record

DATE Jan 24 WEATHER Clear + about 60°

PLACE Here took us on a tour of the Oscar Mayer Packing plant, Very interesting. It was the first time I had seen anything of that kind. Then after lunch uptown we went to the Huntington Library + Botanical Gardens. The Gardens were very large + beautiful.

In the Library we saw one of the original Gutenberg Bibles and many other historic books + maps. In San Francisco we saw the painting, "Blue Boy" by the painter

There was a large collection of statues, vases, furniture etc. all very beautiful.

# Daily Record

DATE Jan 25 WEATHER Clear + nice

PLACE Did not do much today.

Went to the Grocery and started to pack. We are planning to start to Vancouver B.C. Tomorrow.

Jan 26

We left Genes about 8:15 A.M. Clear all day. Fog from about 10:00 AM to about Noon.

We drove to Williams Calf.

We quit driving about 5:30<sup>PM</sup>

Speedometer reading 43770

We drove 478 Miles today

Room cost \$20.00

# Daily Record

DATE Jan 27 WEATHER Clear + Foggy  
PLACE Chehalis Washington

We drove from Williams  
California today to Chehalis  
Washington 8604 Miles  
We quit driving about 4:40  
the Motel Cost \$ 19.97

Speedometer Reading 44,374  
Jan 28, 1978 Vancouver  
We got to Hawolds today  
about 10:30 AM

We saw slides this  
evening.  
we drove 231 miles.  
Speedometer Reading 44605

# Daily Record

DATE Jan 29 WEATHER Clear + Warm

PLACE We visited Stanley Park  
and the Aquarium today  
also the zoo

Jan 30, 1978 Foggy this a.m.  
Damp + chilly.

We went with Tina + Mark to  
Bay View Community School  
to see the ~~wavy~~ Wavy slide.  
I went with Harold to see  
the children take their  
swimming lessons.

Jan 31, 1978 cloudy and  
snowing all morning. No  
accumulation. Did not  
snow most of the P.M.

# Daily Record

DATE Feb 1 1978 WEATHER

PLACE

Vancouver. Snowed last night and most of the day today. We got about 4" of slush. Temperature about 37 or 38°.

Feb 2 Rainy. The snow melted very fast. Some snow still on the ground. Merle and I walked to the school to meet Tina.

Feb. 3 Most of the snow was gone this morning. It warmed up about 10° last night. Temperature today about 48°.

We walked along the beach at Kitsilano beach this A.M. Rode the bus downtown and

# Daily Record

DATE

WEATHER

PLACE

took the ~~seas~~ Bus ride  
to North Vancouver and back,  
went shopping in downtown  
Vancouver and had cake  
and coffee in Mozarts on  
Robeson street.

Feb 4 Fair today

Went shopping this A.M.  
and had lunch on the  
Harbor Center or Seas Tower.  
We went to Tina's Music  
recital this P.M. and  
visited Bloedel's Conservatory  
at Queen Elizabeth Park.

# Daily Record

DATE Feb 5 1978 WEATHER

PLACE Mostly cloudy today  
but did not rain until  
late this evening.

We drove to Tsawwassen  
this morning and took the  
ferry to ~~Harbour~~ Victoria  
on Vancouver Island.

We drove around in Victoria.  
Then drove to Nanaimo  
and took the ferry to  
Vancouver. We got home  
about 7:00 P.M.

A real enjoyable day.  
Harold took their car and  
did all the driving.

# Daily Record

DATE Feb. 6, 1978 WEATHER Fair and

PLACE Partly cloudy today.

I trimmed the Pear tree today.

Harold took us to the beach, then to the suspension bridge at

Later we visited the salmon hatchery at

We went to Grouse Mountain

We rode to the top on the Cable Car. Some were skiing

We saw the ships and barges in the bay.

We saw the light tower on in Vancouver late in the evening. It was a very pretty sight. We drove home after dark.

# Daily Record

DATE Feb 7, 1978 WEATHER

PLACE

Rained last night and today. We went uptown with Opa today. We did a ~~lot of window~~ lot of window shopping. We had lunch at Hudson Bay Co.

Feb 8, 1978

Merle, Edith and I went for a walk on the beach.

Charlotte came for a visit this P.M. Christa served coffee and cake.

We made some preparation to start home tomorrow.

It was a nice ~~stay~~ day but rained late this P.M.

# Daily Record

DATE Feb 9, 1978 WEATHER Was raining

PLACE when we got up this A.M. at 7:00

We loaded and drove from  
Vancouver B.C. to Biggs Junction  
Oregon 417 Miles, Speedometer  
Reading 45023 Miles

Drove through a few showers  
Motel Cost \$20.00

We came by Seattle & Portland

Feb 10, 1978 Cloudy

Rained some today, at times  
Mixed with snow.

We drove from Biggs Junction  
Oregon to Tremonton Utah  
592 Miles By way of Pendleton  
and Baker Oregon, Boise & Twin  
Falls Idaho.

Speedometer reading 45615  
Miles

# Daily Record

DATE 2-11-78 WEATHER Snowy

PLACE Chappell Nebraska

We drove from Tremonton Utah today 599 Miles

Reading at Tremonton 45615

Reading at Chappell 46214

The snow made driving very dangerous at two times today. Motel \$14.90

We came by way of Ogden Utah Rock Springs and Cheyenne Wyoming.

2-12-78 Unionville Mo.

We drove from Chappell Nebraska today 566 Miles

Speedometer reading 46780

By way of Lincoln Nebraska Snowing heavily when we stopped at Unionville

# Expenses

DATE	ITEM	miles	AMOUNT	gal
<del>9-7-75</del>	<del>gasoline</del>	<del>778</del>	<del>25.35</del>	<del>41.3</del>
	<del>Del Camino Center</del>		<del>15.92</del>	
<del>9-8-75</del>	<del>gasoline</del>	<del>639</del>	<del>19.40</del>	<del>29.4</del>
	<del>Burley Idaho Motel</del>		<del>12.36</del>	
<del>9-9-75</del>	<del>gasoline</del>		<del>21.45</del>	<del>33.3</del>
	<del>Nendels. Chehalis</del>		<del>15.75</del>	
<del>9-10-75</del>	<del>gasoline</del>		<del>6.50</del>	<del>10.1</del>
				<del>114.1</del>
			<del>46829</del>	
			<del>41425</del>	<del>2</del>
			<u>5404</u>	<u>116.1</u>

2-13-1978 Snowed all day. We drove from Unionville Wis today. Started about 10:30 AM. And got home about noon. We were snowed in at the Motel in Unionville. All the schools & meat factories in Kirkville are closed on acct. of the snow. TOTAL 5404  
 Speedometer reading 46,829

# Expenses

DATE	ITEM	AMOUNT
June 25 -	1978	
	Mostly clear + Warm	
	Balance forward	
	We left home 10 minutes to	
	4:00 a.m. and drove to	
	Rifle Colorado. Got there	
	about 9 PM. We came by	
	way of St. Joseph Mo and	
	Denver Colorado.	
	Speedometer reading at home	
	1614 at Rifle Colo. 2445 mi.	
	831 Miles today.	
	Drove too fast in Kansas	
	Had nice motel	21 00
	Sales Tax	1 05
		<hr/> 22 05

TOTAL

# Expenses

DATE	ITEM	AMOUNT
June 26	1978 Mostly Clear + Warm Balance forward	
	Drove from Rifle Colorado to Richfield Utah today got here about 11:30 AM Speedometer Reading at Richfield 2725 drove 280 mi. Harold + family got here before dark, we have a Kitchenette for tonight.	
June 27	1978 Clear + Warm Drove from Richfield <del>to</del> Utah to go to Colorado today Tina + Mark came with us. They plan to stay 3 or 4 weeks Speedometer reading 3279 554 Miles	
	TOTAL	

# Expenses

DATE	ITEM	AMOUNT
June 28	1978 Clear + Warm Balance forward	
Drove from	goes Colorado to Kirksville Mo today we got home before dark	
Speedometer reading	38 16	
at home,	Drove 537 mi. Today	
Tina + Mark are glad to see Missouri.		
		TOTAL

# Expenses

DATE	ITEM	AMOUNT
July 12	1978	
	Rained this morning	
	Clear + hot later this A.M.	
	Especially in Kansas in the P.M.	
	We started to take Tina + Mark	
	to meet their folks at Richfield	
	Utah. We got to Aurora Colo.	
	today. We drove 655 miles	
	Start 3937 at Aurora 4592.	

July 13/1978 - Clear + warm  
 We drove from Aurora Colo.  
 to Richfield Utah today  
 455 miles.

At Aurora 4592 Richfield 5047  
 Howard and Christa were there  
 when we got to Richfield.  
 They have bought a house in  
 Phoenix Arizona. They were all  
 glad to be together TOTAL Again

# Expenses

DATE	ITEM	AMOUNT
July 14	1978	
	Clear + Warm	
	Balance forward	
	we drove from Richfield Utah	
	to Aurora Colo. today, 450 Mi	
	Richfield 5047. Aurora 5497.	

July 15 1978 Clear + hot  
Wed drove from Aurora Colo.  
to Kiksville today 649 Mi  
Aurora 5497. Kiksville 6146  
wheat harvest practically  
over Kansas + Eastern Colorado.

TOTAL

# Purchases

DATE	ITEM	AMOUNT	
Oct 25, 1978	Started at Kw. about 4:30 this a.m.		
	Speedometer Reading	8897	M
	We got to Dalhart Texas		
	about 6 P.M. Reading	9537	M
	Traveled 640 Miles		
	Rained a little when we started		
	this a.m. and rained		
	hard when we stopped.		
	Cloudy most of the day		
Oct 26, 1978	Clear + Warm		
	Drove from Dalhart Texas to		
	Tempe Arizona 641 Miles		
	Got to Harolds about 4 P.M.		
	Came by way of Tucumanari,		
	Vaughn, Socorro, N. Mexico +		
	Springerville and Globe Ariz.		
Oct 27, 1978	Stayed at Harolds Today	TOTAL	

# Purchases

DATE	ITEM	AMOUNT
Oct 28-1978	Clear + Comfortable Balance forward	
	We drove from Tempe Ariz. to Villa Park California today	
	Reading at Villa Park	10,523
	✓ Tempe	10,178
	Miles	345
	Came into California at Blythe	
	Stayed at Gene's place in Villa Park from Oct 28, 1978 to Nov. 11, 1978. Carol went to Chicago to help Gene look for a house.	
	She came back Nov-10, 1978, we stayed with the children	
	They bought a house in Glen Ellyn. Dean came to Villa Park from New York Nov-4, 1978	
	and came to Harold's with us on Nov. 11, 1978. He flew to New	
	TOTAL	

# Purchases

DATE	ITEM	AMOUNT
	Balance forward	
	Yark from Phoenix Nov 13, 1978.	
	Dean Visited friends in Bakersfield and in <del>Phoenix</del> Los Angeles while he was at Genes. We played lots of <u>pitch</u> .	
	Nov 16, 1978 weather clear + cool Left Harolds at Tempe about 8:45 A.M. Drove to Vaughn N.M. Some snow and frozen rain on the ground in places. None on the road.	
	Nov 17, 1978 Clear + Cool We left Vaughn about 4:30 AM and drove to Atchinson Kan stopped about 6:00 P.M.	
	Nov 18, 1978 Clear + Cool left Atchinson at 7:30 am. to Kurbville at 11:00 am	
	Miles driven	TOTAL 3709

# Cash Record

DEPARTED WITH:

CASH \_\_\_\_\_

TRAVELER'S CHECKS \_\_\_\_\_

ADDITIONAL CASH

DATE

_____	_____
_____	_____
_____	_____
_____	_____
_____	_____
_____	_____
_____	_____
_____	_____
_____	_____
_____	_____

TOTAL CASH \_\_\_\_\_

LESS AMOUNT UNSPENT \_\_\_\_\_

TOTAL SPENT \_\_\_\_\_

# Expense Summary

TRANSPORTATION \_\_\_\_\_

ACCOMMODATIONS \_\_\_\_\_

CHARGED EXPENSES \_\_\_\_\_

FOOD & BEVERAGE \_\_\_\_\_

ENTERTAINMENT \_\_\_\_\_

TIPS \_\_\_\_\_

SPORTS \_\_\_\_\_

TOURS \_\_\_\_\_

PURCHASES \_\_\_\_\_

\_\_\_\_\_

\_\_\_\_\_

\_\_\_\_\_

\_\_\_\_\_

\_\_\_\_\_

\_\_\_\_\_

TOTAL \_\_\_\_\_

## Special Recommendations

2-17-79 We drove from  
Kirksville Mo. to Sherman Tex.  
today. The weather was clear  
when we left KV. It clouded  
up and we had freezing mist  
and rain and some snow from  
Mt. Alister Oklahoma to Sherman  
Texas. We came by way of  
Brookfield Mo, Joplin Mo,  
Big Cabin Okla. Muskogee Okla  
and Sherman Texas.

We drove 555 miles 13,555 to 14,110.

2-18-79 cloudy today  
until near noon. Clear + Warm  
this P.M. 54° at one place  
We drove from Sherman Texas to  
Austria N.M. 484 miles by our  
speedometer. It was real icy  
and slick until almost  
noon. about all we drove in Texas  
was on Route 380

## Special Recommendations

2-19-79 Drove to Tempe Ariz.  
today 520 Miles. Started at 4:45  
A.M. I got to Tempe about 3:15 P.M.  
(From Anteria N.M.) We came  
by way of Alamogordo, Las Cruces,  
R.M. and Tucson + Casa Grande  
Ariz. (good weather).

From 2-19-79 to 3-27-79  
we spent at Harold's.  
Had a lot of fun and  
helped them quite a bit.  
We went to the Lawrence  
week show at the Coliseum  
in phoenix. We really  
enjoyed the nice show.  
We had several cookouts  
and picnic suppers at  
different park in the area.  
yesterday we went to a  
Citrus Orchard and picked

## Special Recommendations

a nice lot of grapefruit and lemons. Grapefruit was 4 cents a lb. and the lemons 7 cents. Christa seems to feel good. Harold is having trouble with his right arm.

Tina is in first grade at school and Mark is in nursery school. He will be in kindergarten next year.

# Engagements

DATE	TIME	
		3-27-79 Partly cloudy Very comfortable driving We left Tempe at 8:30 this morning. We drove to Vaughn N.M. today. Got here at 6:15 we came by way of Globe and Springerville Arizona and Socorro N.M. There was patches of snow on the mountains Drove 462 Miles today 15590 to 16052

		3-28-79 Partly cloudy. Very Nice weather to drive. We drove from Vaughn N.M. home today 836 Miles. got home about 11:00 P.M. Came by Tucuman N.M., Dalhart Texas, Liberal, Hutchinson Emporia, Ottawa, Kan. Harrisonville, Waverly, and Brookfield Mo. Very nice trip 3333 Miles
--	--	--

# Engagements

DATE	TIME	
------	------	--

2-9-80		We left Kinkville and drove to Weatherford Okla by way of Kansas City, Wichita and Oklahoma City Speedometer reading at Kinkville 23442 at weatherford 23986 we drove 544 Miles. Weather clear and all the roads open.
--------	--	--

2-10-80		We drove from Weatherford Okla. to Deming N.M. 620 Miles Speedometer reading at Deming 24606. Weather clear + warm We came by way of Amarillo Tex. Tucumanait Las Cruces N.M.
---------	--	--

2-11-80		We drove from Deming N.M. to Tempe Ariz by way of Tucson + Casa Grande Ariz. we drove 303 Mi. Clear + warm Reading 24,909. Mi.
---------	--	---

# Engagements

DATE      TIME

From Feb 11, 1980 to Feb 22, 1980  
we were at Harold's in Tempe.

The first few days very clear  
and warm, in the 70's.

Then it turned cloudy and  
rained a lot, but stayed warm

Merle and I both got rid of  
the bad cough and cold we  
had when <sup>we</sup> got to Tempe.

We met a lot of nice people  
in Tempe, friends of Harold  
and Christina. We helped Papa  
celebrate his birthday.

Bad floods in Phoenix while  
we were there ~~there~~ Only two  
bridges were in use across  
the Salt river in the Phoenix  
Area. The Interstate bridge in  
Phoenix was closed.

## Addresses

Feb 22, 1980 Clear hot all day.  
we drove from Tempe to Carrizozo  
N.M. 463 miles 24,980 to 25443.

By way of Globe, Lordsburg, Las Cruces  
and Alamogordo. We had to  
detour around the lake at  
Coolidge dam because the  
bridge near Peridot was closed.  
We got back on highway 70  
near Blyss.

Feb 23, 198 we drove from  
Carrizozo N.M. to Newton Kan.  
by way of Vaughn + Tucuman  
N.M., Dalhart Tex, Seymour Okk.  
Liberal, Pratt + Hutchinson Kan.  
We drove 568 Miles 25443 to 26011

## Addresses

Feb. 24, 1980 Snowing hard  
when we got up this morning.  
Lasted only about an hour.  
We drove 322 miles today  
Newton Kan. to Kirksville Mo.  
(26011 to 26333) by way of  
Emporia Kan, Kansas City,  
Cameron + Brookfield Mo.





# *Notes*

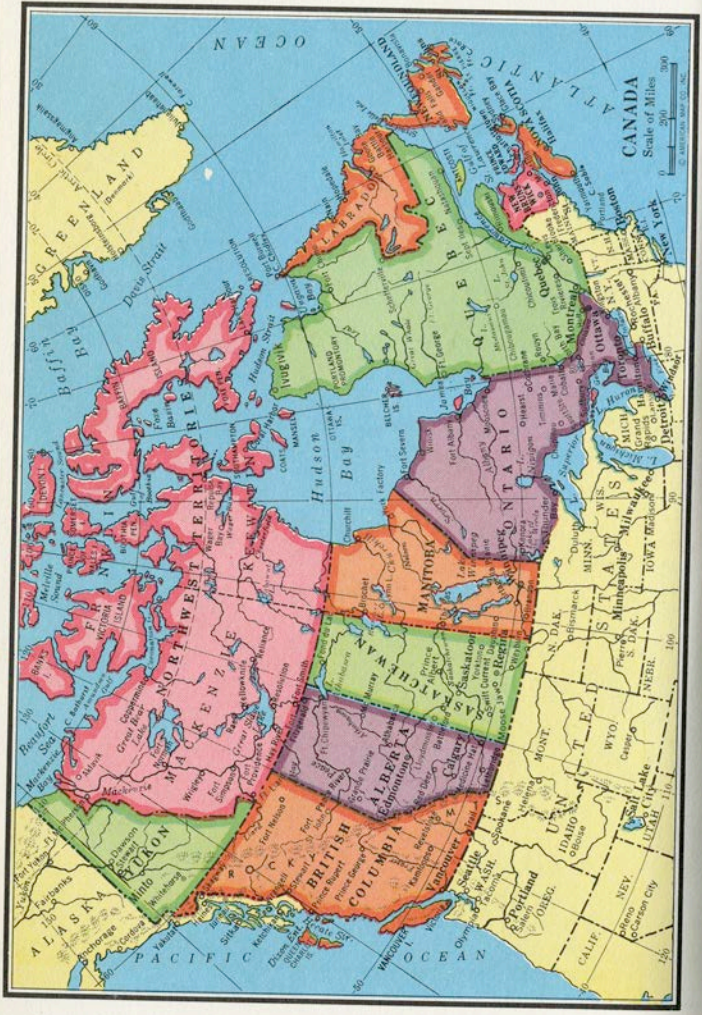
# *Notes*

616 *Notes*

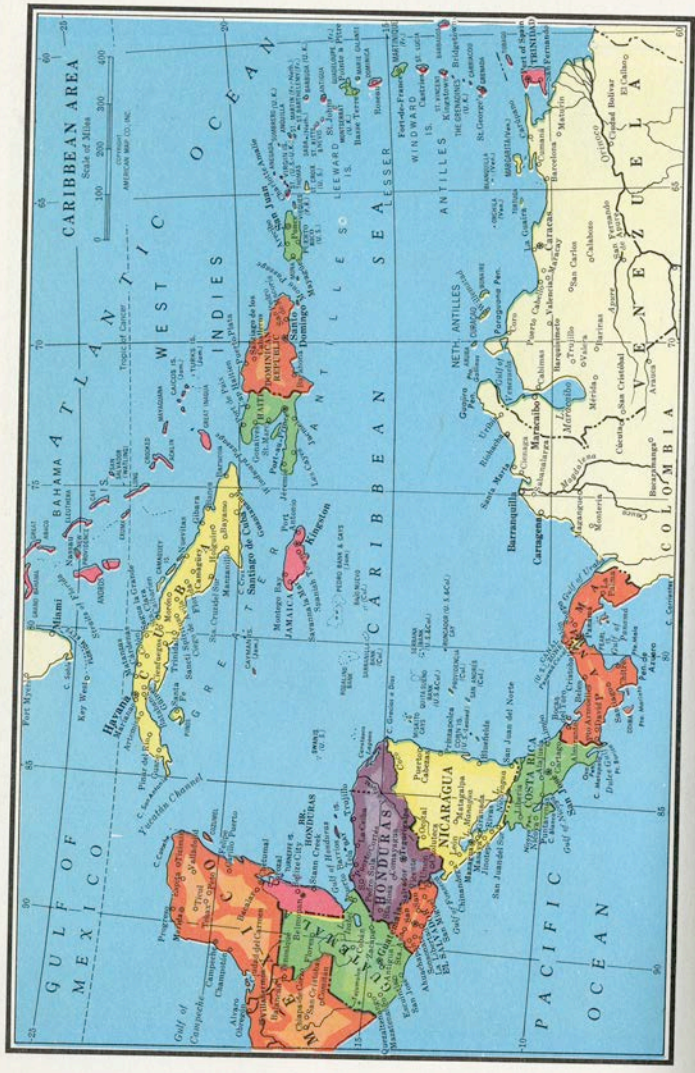












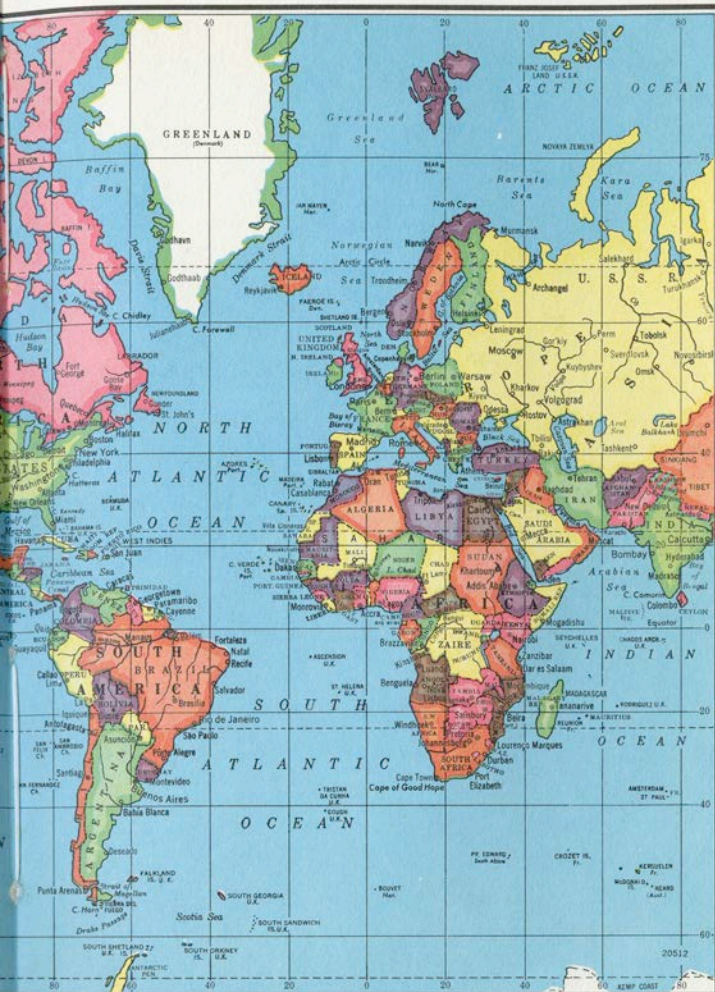
# SOUTH AMERICA

Scale of Miles  
0 300 600

COPYRIGHT  
AMERICAN MAP CO., INC.

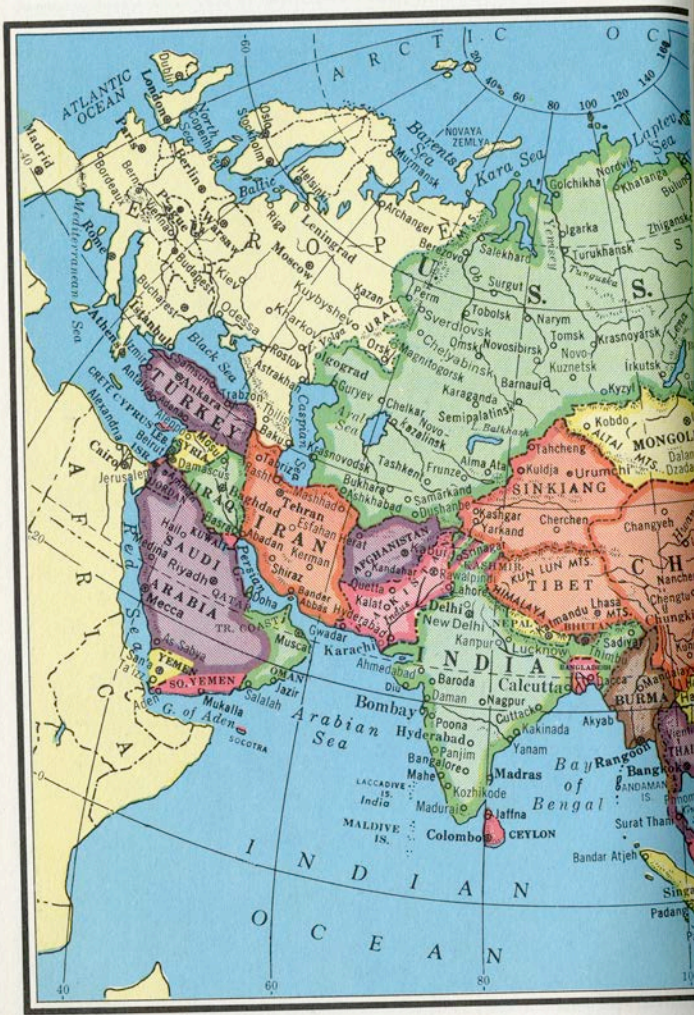












# ASIA

Scale of Miles

0 200 400 600

COPYRIGHT  
AMERICAN MAP CO., INC.

